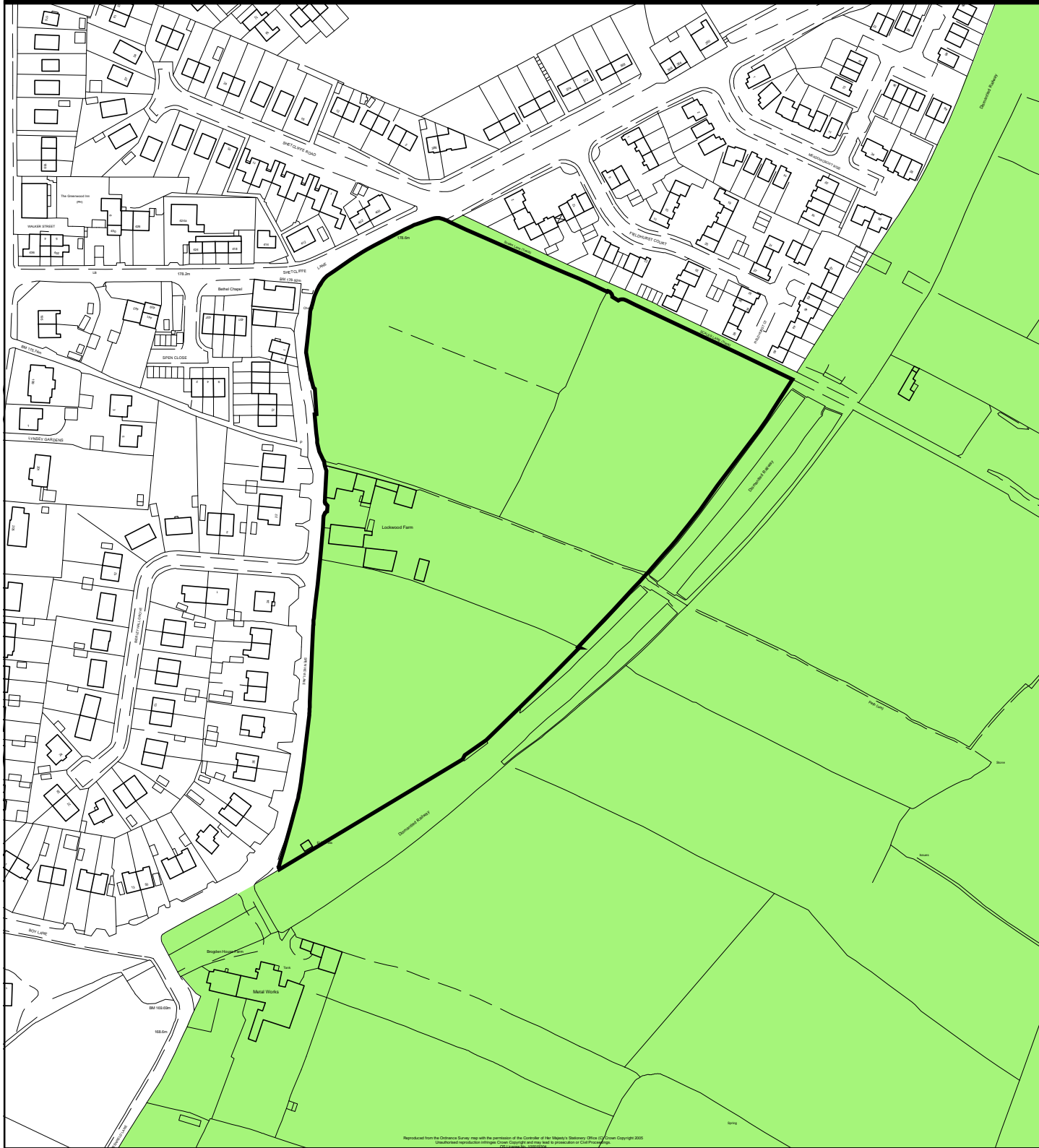





Replacement Unitary Development Plan for the Bradford District Post Inquiry Modifications



Mod. reference MOD/BS/GB/4	Scale. 1:2,500	Key.  Site to be deleted from Green Belt and allocated as Safeguarded Lane. Site ref. BS/UR5.4  Revised Deposit UDP Green Belt
Site reference SOM/BS/GB1/7	Site Area. 3.76 Ha	
Address Land at Spen View Lane, Bierley, Bradford.	OS Grid Ref. SE 1729SE	
	 NORTH	
<small>© Crown copyright. All rights reserved. City of Bradford Metropolitan District Council 100019304</small>		